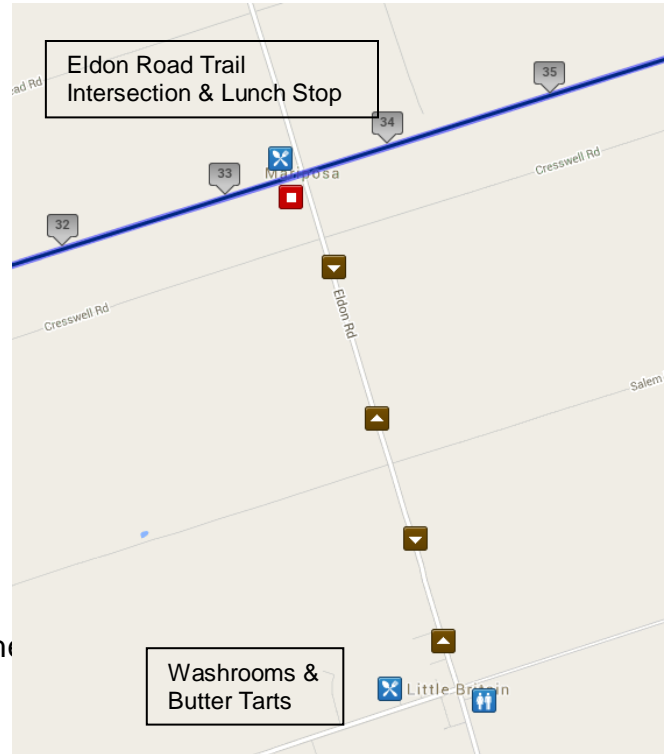


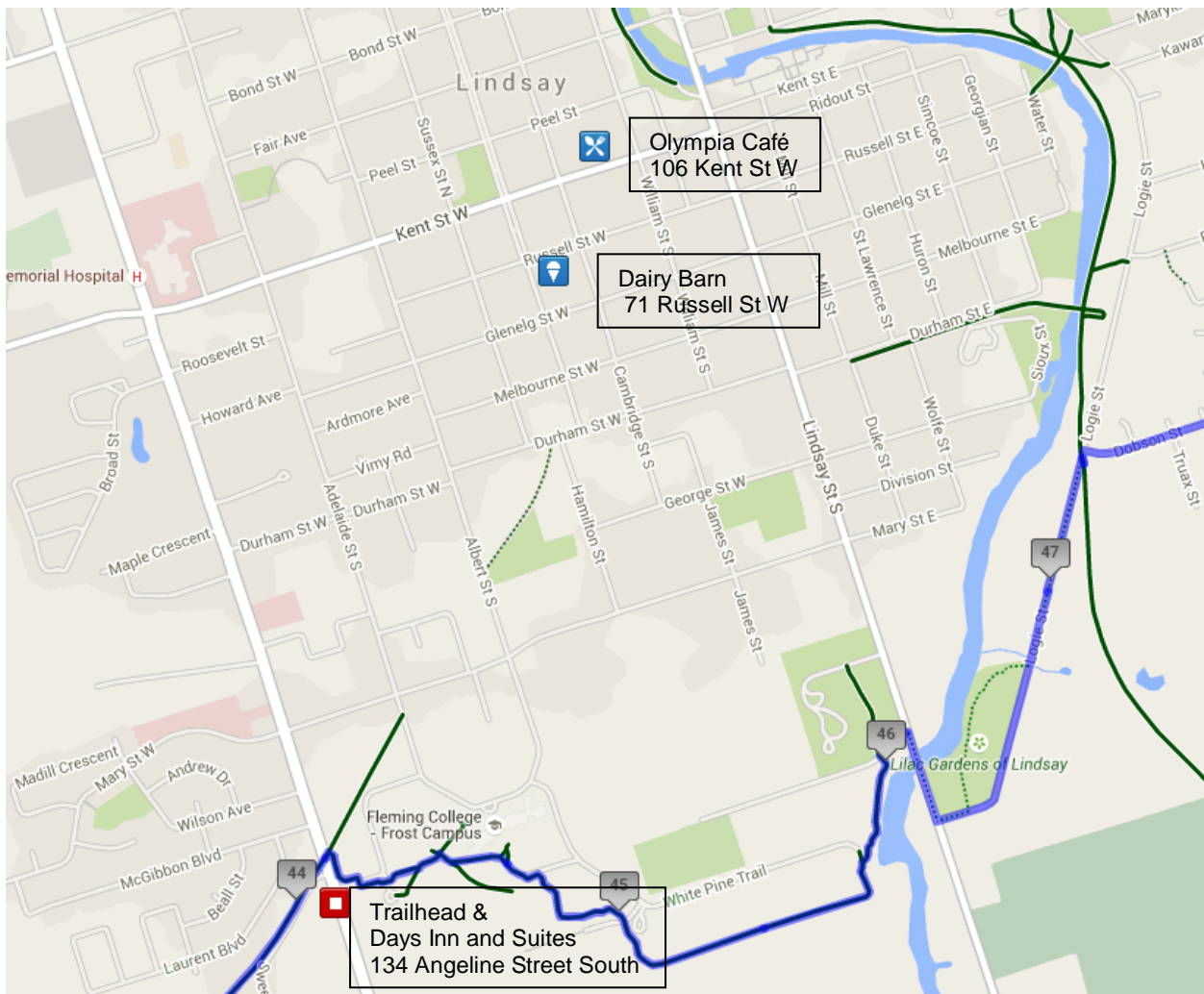
ONTARIO BY BIKE RIDE 2015

MAPS - UXBRIDGE KAWARTHAS

Day 1 - Lunch Stop - 32km
Elbon Road trail intersection
 Just 3 km south to Little Britain.
 Little Britain – Washrooms and Butter Tarts

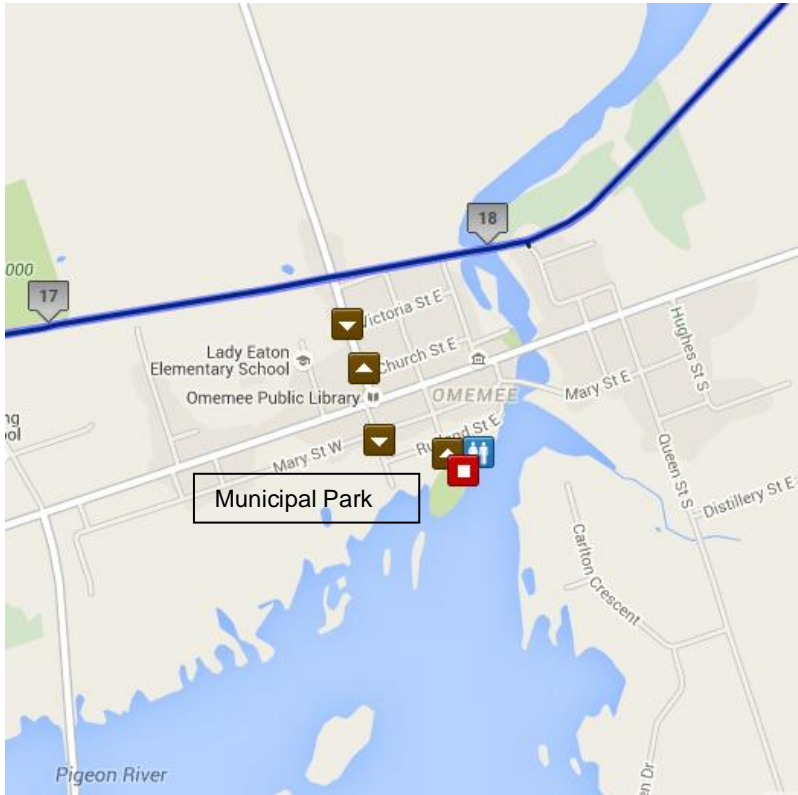


Day 1 - Overnight Accommodation 44km
Lindsay, Days Inn and Suites
 134 Angeline Street South. Hotel is visible from trailhead
 Dairy Barn – Kawarthas Dairy ice cream treat
 Olympia Café – Restaurant



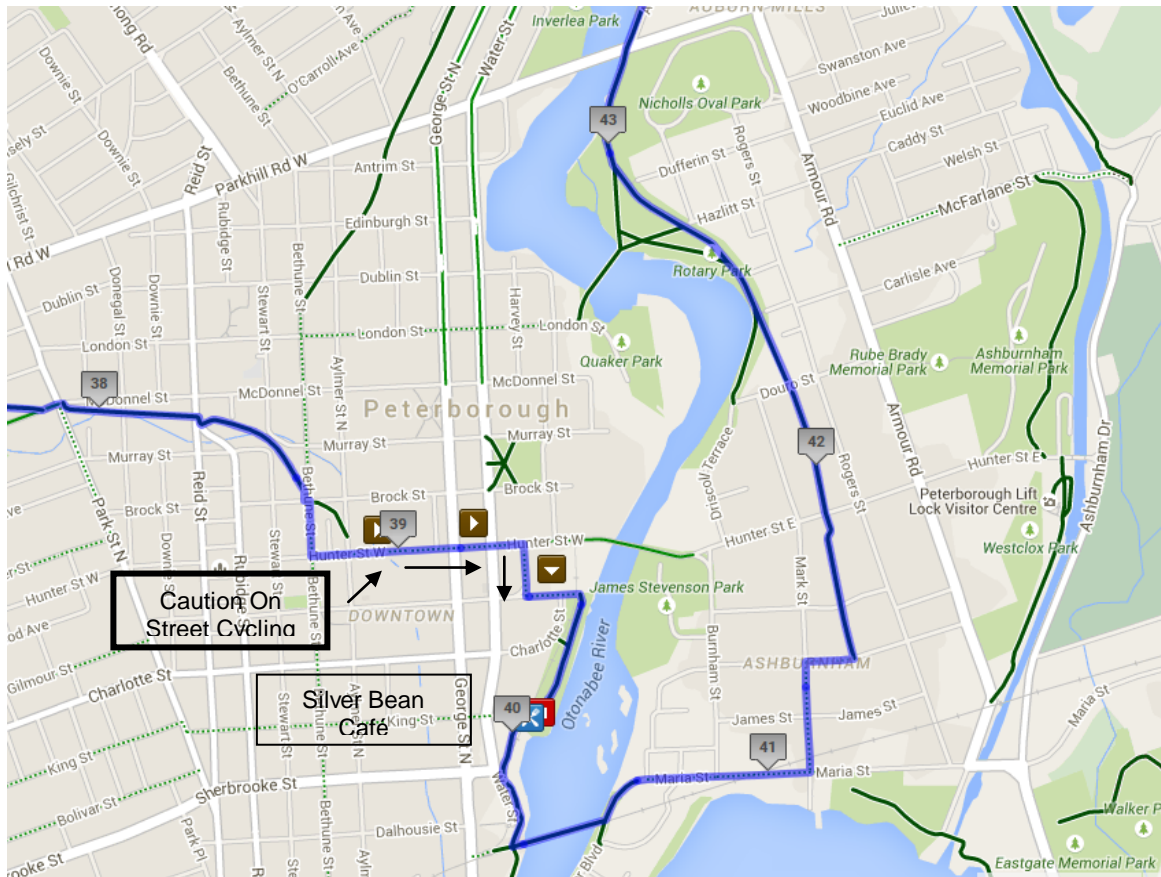
18km – Omemeé – Optional Stop

Municipal park alongside the river, portables available. Also a convenience store is located in town.



Day 2 - 40km – Lunch Stop – Silver Bean Café, 130 King Street, Peterborough

Also ideal ride finish location.



Day 2 - 55km – Lakefield
Last Stop
Ride Finish Location –
Recommended Pick Up:
133 Water St, Service Ontario Kiosk.

